PLANS AND VIEWS

ILLUSTRATING

THE

JOURNALS

OF THE

SIEGES OF THE MADRAS ARMY,

IN

INDIA,

IN THE

YEARS 1817, 1818, AND 1819.

BY EDWARD LAKE,

LIEUTENANT OF THE HONOURABLE EAST INDIA COMPANY'S

MADRAS ENGINEERS.

LONDON:

PUBLISHED BY KINGSBURY, PARBURY, AND ALLEN,

LEADENHALL STREET.

1825.

Printed by Townson and Burrill, Chatham.

LIST OF THE PLATES.

PLATE I. Plan of the Battle fought at Nagpoor, on the 16th of December, 1817.

PLATE II. Plan of the City of Nagpoor, shewing the Operations carried on for its reduction, from the 19th to the 24th of December, 1817.

PLATE III. Sketch of the Attack on the Fort of Talneir, by the 1st Division of the Army of the Deckan, under the command of his Excellency Lieut.-General Sir Thomas Hislop, Bart. on the 27th of February, 1818.

PLATE IV. Sketch of the Entrance of the Troops into the Fort of Talneir by the Gateways, February 27, 1818.

PLATE V. Plan of the Hill Fort of Singurh, taken by the British Army, under the command of Brigadier-General Pritzler, on the 2nd of March, 1818.

PLATE VI. Plan of the Operations of the Reserve of the Deckan Army before Belgaum, from the 20th of March to the 10th of April, 1818.

PLATE VII. Plan of the Gateway of the Fort of Belgaum, shewing the Breaches.

PLATE. VIII. Sketch of the Assault of the Pettah of Sholapoor, and the Attack of the Enemy's Infantry, and Guns, with the subsequent position of the Batteries constructed against the Fort.

PLATE IX. View of the Passage from the lower to the upper Fort of Unkye Tunkye.

PLATE X. Sketch of Rajdeir, and of the Operations carried on against it, in April 1818, by a Detachment of the Hyderabad Subsidiary Force, under Lieut.-Colonel A. M'Dowall.

PLATE XI. View of the East Side of the Fort of Rajdeir, taken from the British Camp.

PLATE XII. Plan of the Fort of Trimbuck, shewing the Operations carried on against it in April 1818, by a Detachment of the Hyderabad Subsidiary Force, commanded by Lieut-Col. M'Dowall.

PLATE XIII. View from the West Point of the Hill Fort of Trimbuck, looking along the North Side.

PLATE XIV. Plan of the Fort of Malligaum, shewing the Operations carried on against it, by a Detachment of the Hyderabad Subsidiary Force, commanded by Lieut-Colonel M'Dowall.

PLATE XV. Sections of the Fort of Maligaum, in reference to Plate XIV.

PLATE XVI. View of the West and South Sides of the Fort of Malligaum, taken from the Trenches on the South Bank of the River Moossum.

PLATE XVII. Plan of the City of Chanda, and of the Operations carried on against it in May 1818, by the Forces under the command of Lieut.-Colonel Adams, C.B.

PLATE XVIII. Plan of Asseerghur, shewing the Operations, carried on against that Fortress, by the Forces under the command of Brigadier-General Doveton, C.B. in 1819.

PLATE XIX. View of the North Side of the Fortress of Asseerghur.

PLATE XX. Sketch of the South East Angle of the Fortress of Asseerghur.

PLATE XXI. Sketch of the Attack of the Fort of Nowa, in January 1819, by a Detachment of his Highness the Nizam's Troops, under the command of Major Pitman.

PLATE XXII. Sketch of the Hill Fort of Copal Droog, with the lower and outer Forts, taken by the Division under Brigadier-General Pritzler, on the 13th of May, 1819.

OMISSION IN PLATE XII.

The Village, which lies immediately under the Rock, below the North Gate of the Fort of Trimbuck, nearly in the line, E F, ought to have been marked by the letter, B.

ERROR IN PLATE XIV.

The divisions of the Scale, numbered 200, and 300, should have been marked 100, and 200.

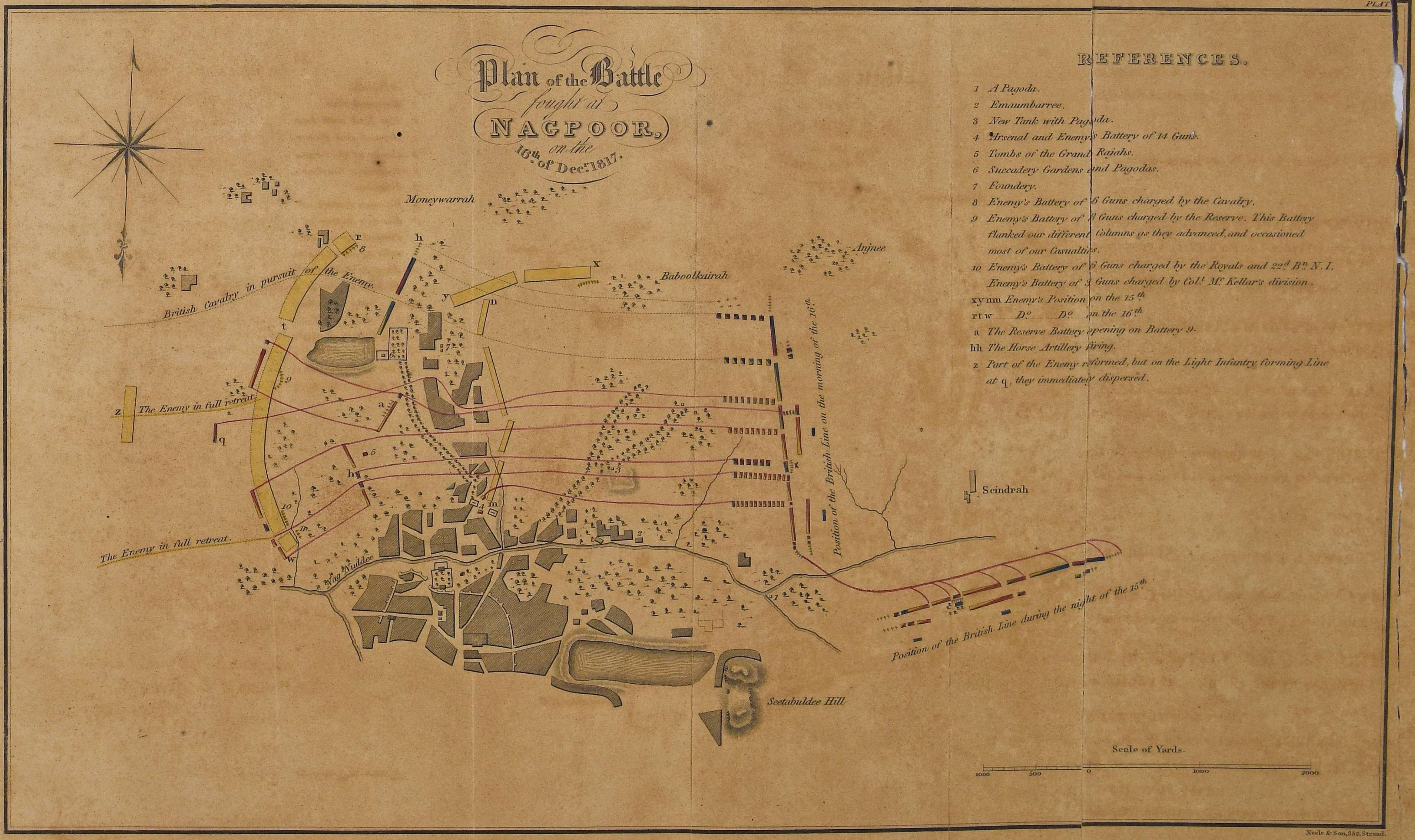
PLATE I.
Plan of the Battle fought at NAGPOOR, on the 16th of Decr. 1817.
Moneywarrah
Baboolkairah
Anjnee
Scindrah
British Cavalry in pursuit of the Enemy.
The Enemy in full retreat.
The Enemy in full retreat.
Nag Nuddee
Position of the British Line on the morning of the 16th.
Position of the British Line during the night of the 15th.
Seetabuldee Hill
REFERENCES.
1 A Pagoda.
2 Emaumbarree.
3 New Tank with Pagoda.
4 Arsenal and Enemy's Battery of 14 Guns.
5 Tombs of the Grand Rajahs.
6 Succadery Gardens and Pagodas.
7 Foundery.
8 Enemy's Battery of 6 Guns charged by the Cavalry.
9 Enemy's Battery of 8 Guns charged by the Reserve. This Battery flanked our different Columns as they advanced, and occasioned most of our Casualties.
10 Enemy's Battery of 6 Guns charged by the Royals and 22d Bn. N. I.
Enemy's Battery of 3 Guns charged by Col. Mc. Kellar's division.
xynm Enemy's Position on the 15th.
rtw Do. Do. on the 16th.
a The Reserve Battery opening on Battery 9.
hh The Horse Artillery firing.
z Part of the Enemy reformed, but on the Light Infantry forming Line at q, they immediately dispersed.
Scale of Yards.
1000 500 0 1000 2000
Neele & Son, 352, Strand.

PLAN
of the
CITY OF NAGPOOR,
Shewing the Operations carried on for its reduction from the 19th to the 24th December 1817.

REFERENCES.

A *Howitzer Battery*

1 & 2 *Batteries on the East Bund of the Tank*

3 *The Jooma Durwasee Gateway*

4 *The Old and New Palaces*

O *The Grand Fort*

Scale of Yards.

1000 500 0 1000 2000

Neele & Son sc. 352. Strand.

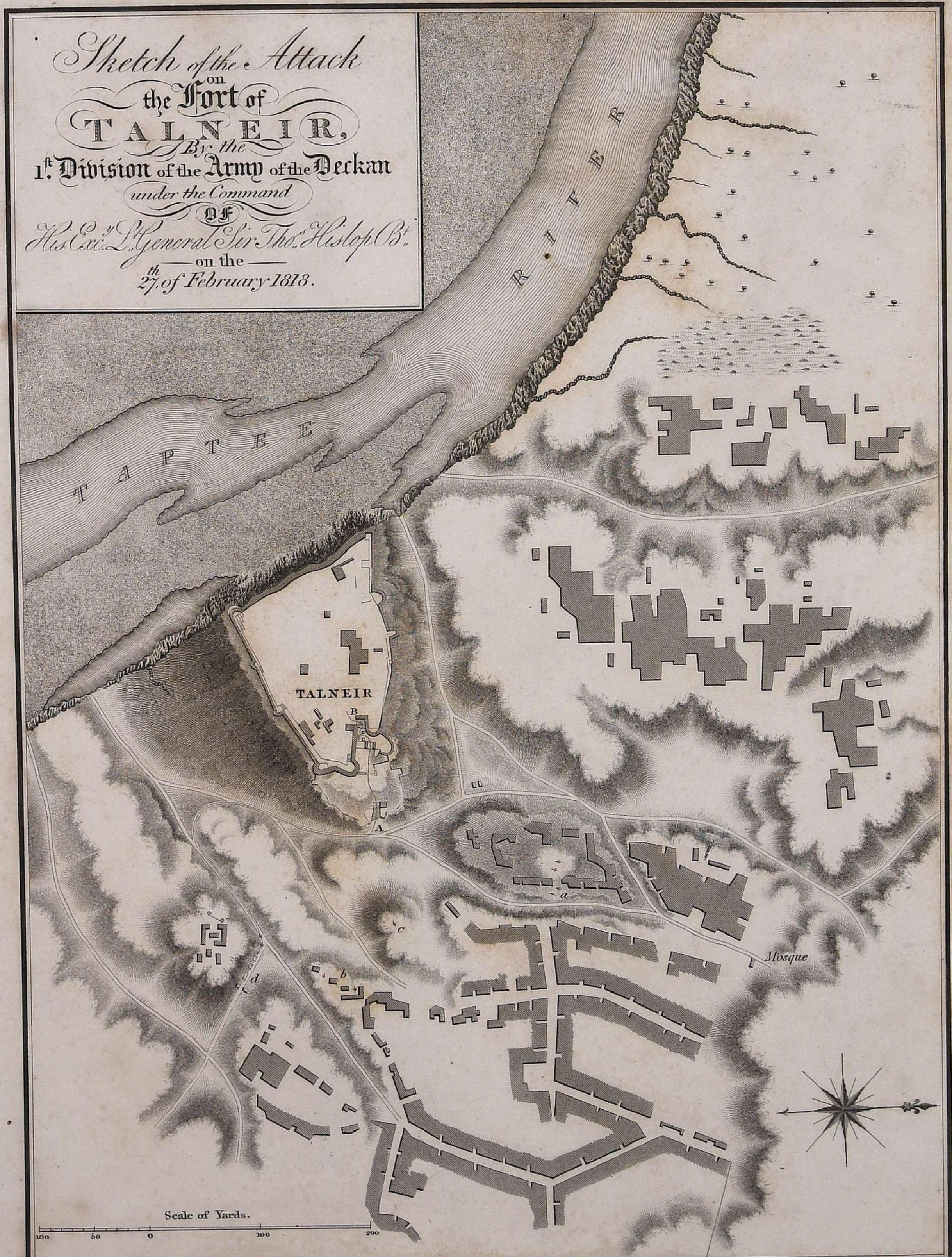

Neele & Son, 352, Strand.

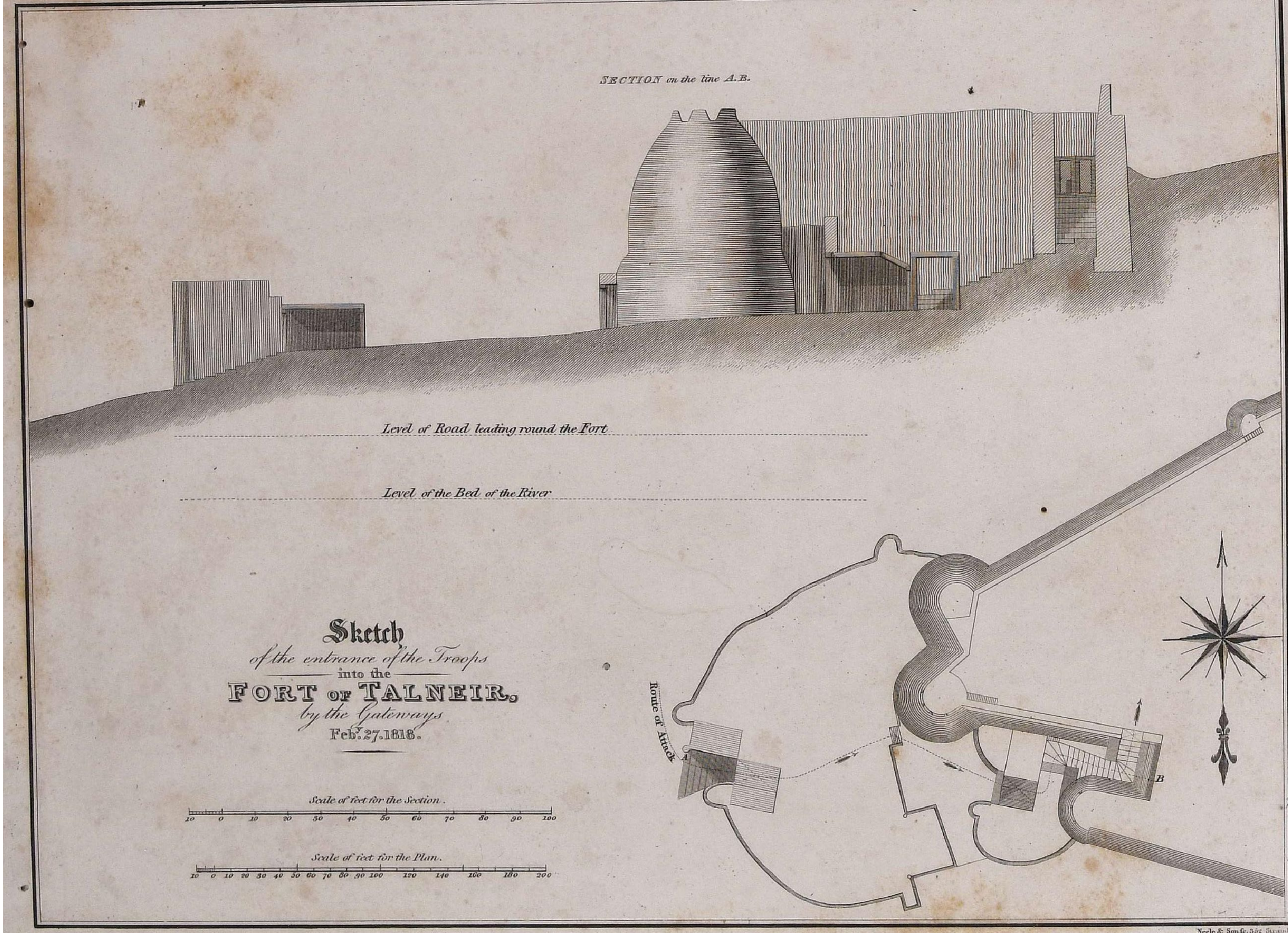
SECTION on the line A.B.
Level of Road leading round the Fort
Level of the Bed of the River
Route of Attack
A
B
Sketch
of the entrance of the Troops
into the
FORT OF TALNEIR,
by the Gateways
Feb. 27. 1818.
Scale of feet for the Section.
10 0 10 20 30 40 50 60 70 80 90 100
Scale of feet for the Plan.
10 0 10 20 30 40 50 60 70 80 90 100 120 140 160 180 200
Neele & Son sc. 352 Strand.

PLATE V.

Neele & Son fc. 352 Strand.

PLAN OF THE Operations OF THE Reserve of the Deckan Army before BELGAUM, From the 20th of March to the 10th of April 1818.

REFERENCES.

A. Battery of 2 12 Prs and 1 5½ inch Howitzer
B. Enfilading Battery of 2 12 Prs
C. {Breaching Battery of 2 18 Prs with 1 8 inch Mortar and 1 5½ Howitzer
D. Battery of 2 12 Prs which fired only for a short time
E. Second Breaching Battery of 2 Iron 12 Prs
F.F.F. The Trenches
1. Present Gateway
2. Former Do
3. Flag Staff Battery
4. Killadars House
5. Mosque outside the Fort
6.7.8.9. Old Pettah Wall

Memo The Plan of the Fort is from a recent Survey
The Environs and Position of the Batteries
from Lt. Col. Blacker's Plan.

Scale of Yards.
100 50 0 100 200 300 400 500

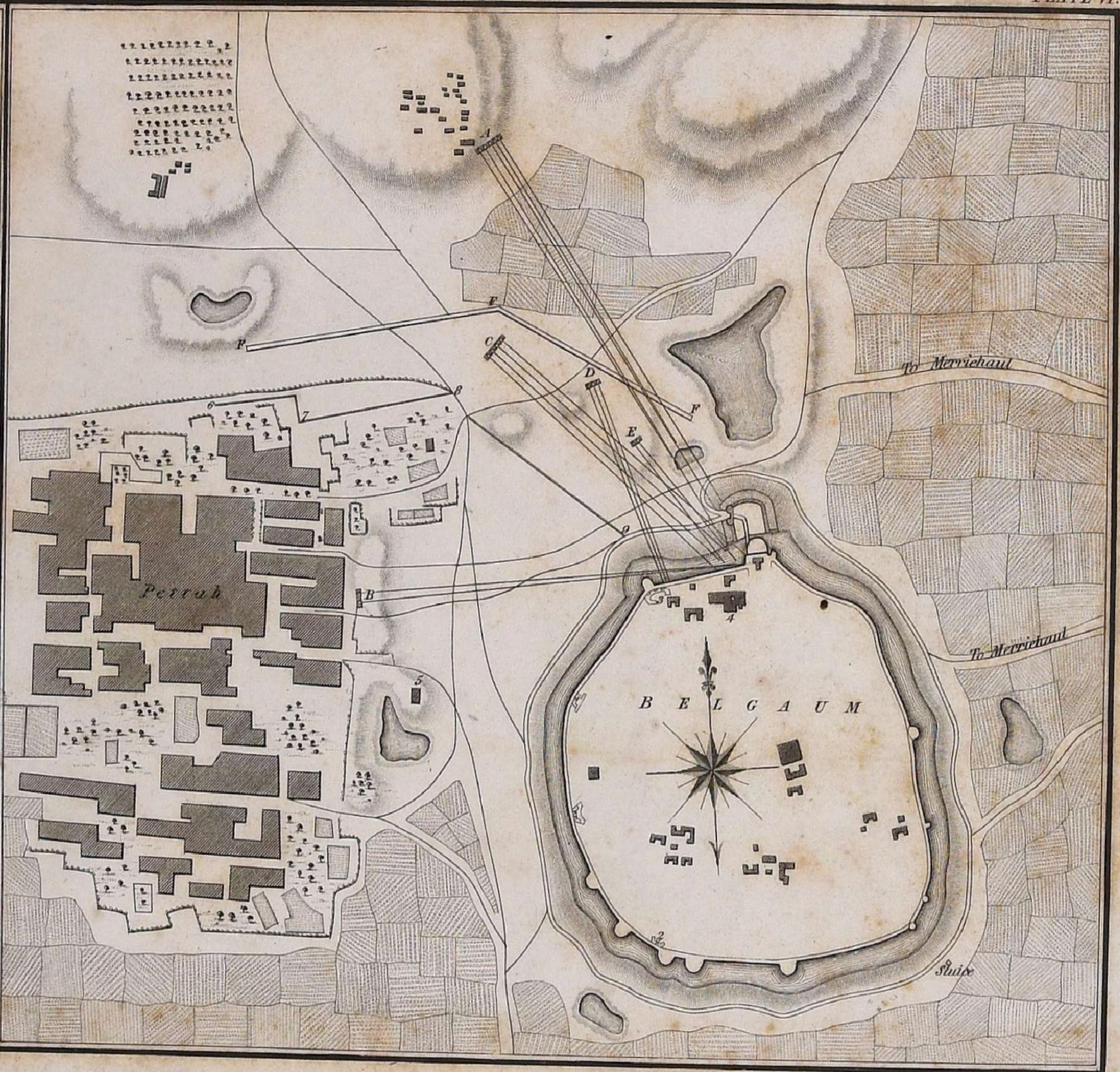

Neele & Son fc. 352 Strand.

PLAN of the Gateway of the FORT OF BELGAUM.

Shewing the Breaches.

Section through C.D.

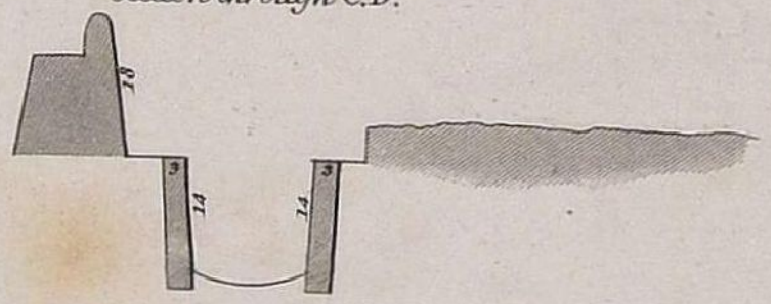

Section through A.B.

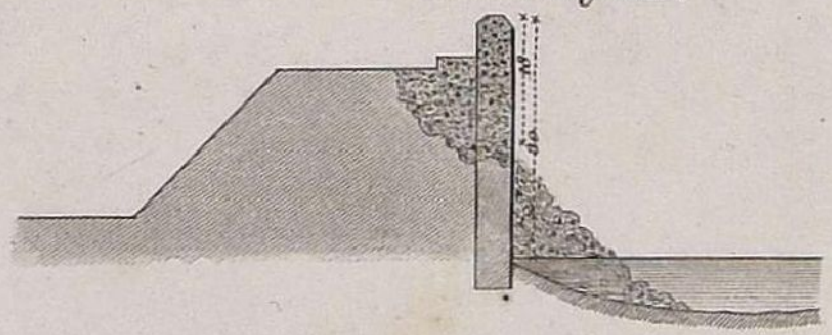



Scale for the Plan.

100 50 0 100 200 300 Feet.

Neele & Son sc. 352 Strand.

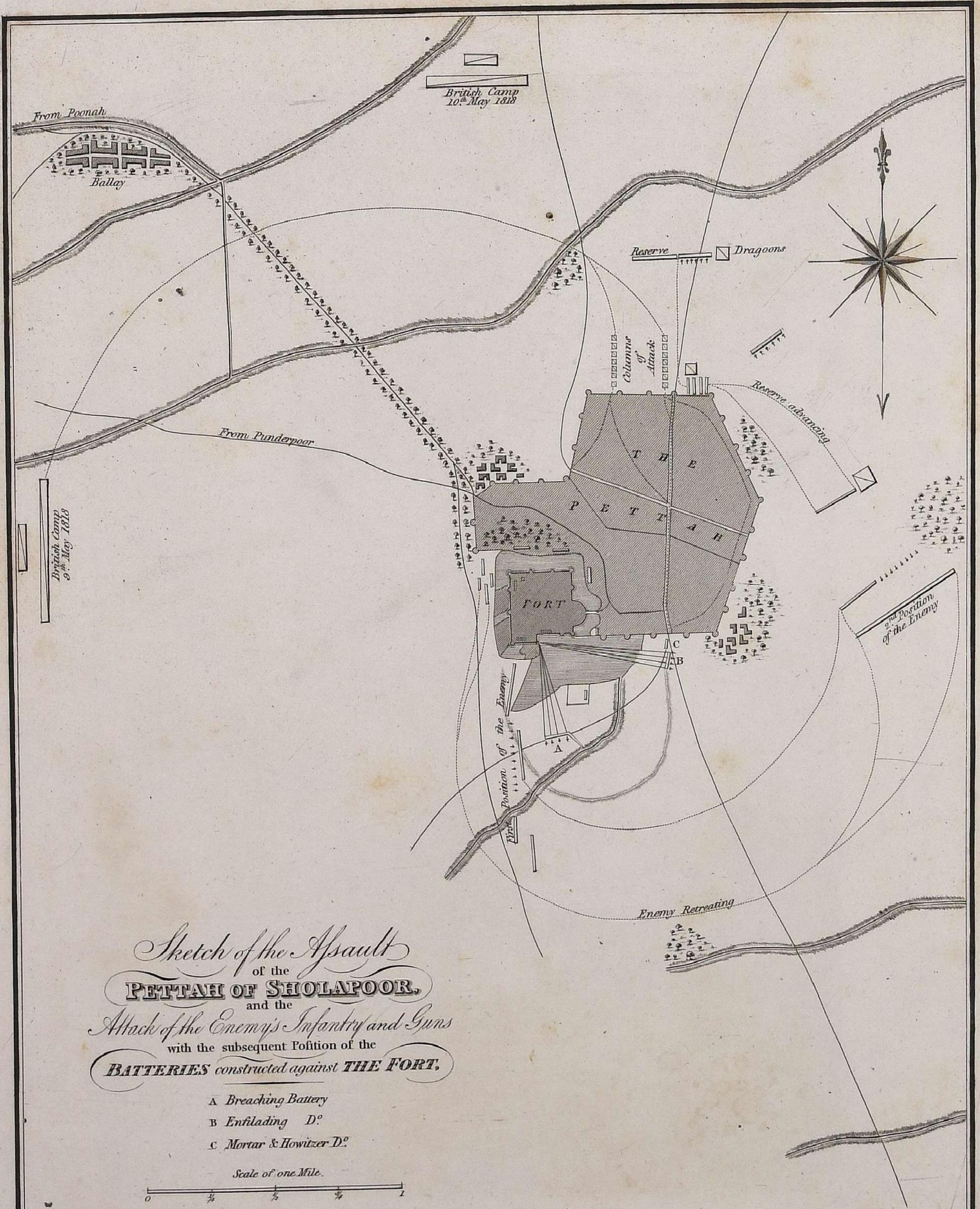

Neele & Son sc. 352 Strand.

PLATE IX.

Neele & Son 352 Strand.

Paſsage from the lower to the Upper FORT of UNKYE TUNKYE

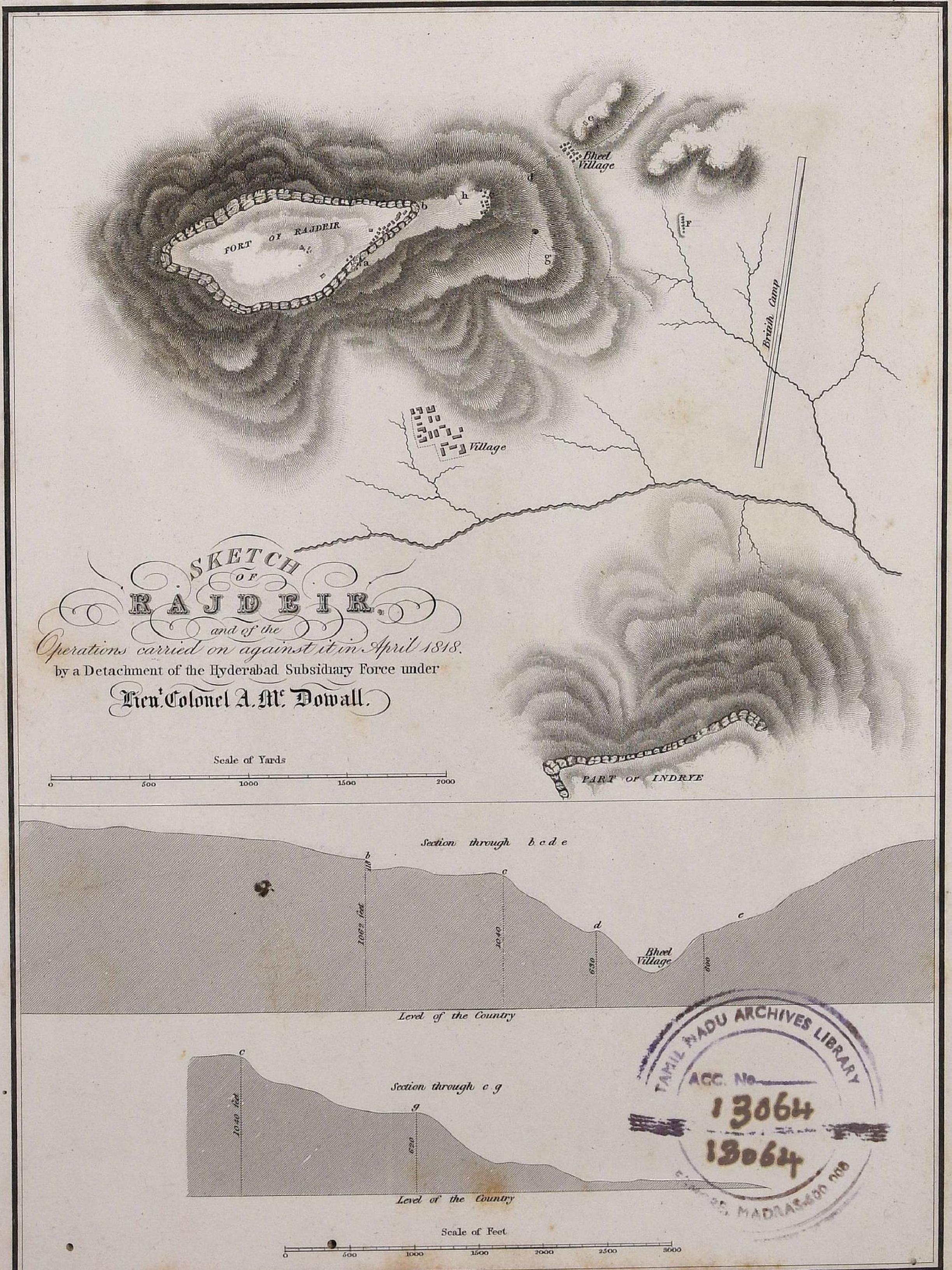

Neele & Son sc. 352 Strand.

TAMIL NADU ARCHIVES LIBRARY
ACC. No. 13064
13064
MADRAS-600 008

PLATE XI.

Engraved by Neele & Son, 352, Strand.

VIEW OF THE EAST SIDE OF RAJDEIR.

Taken from the British Camp.

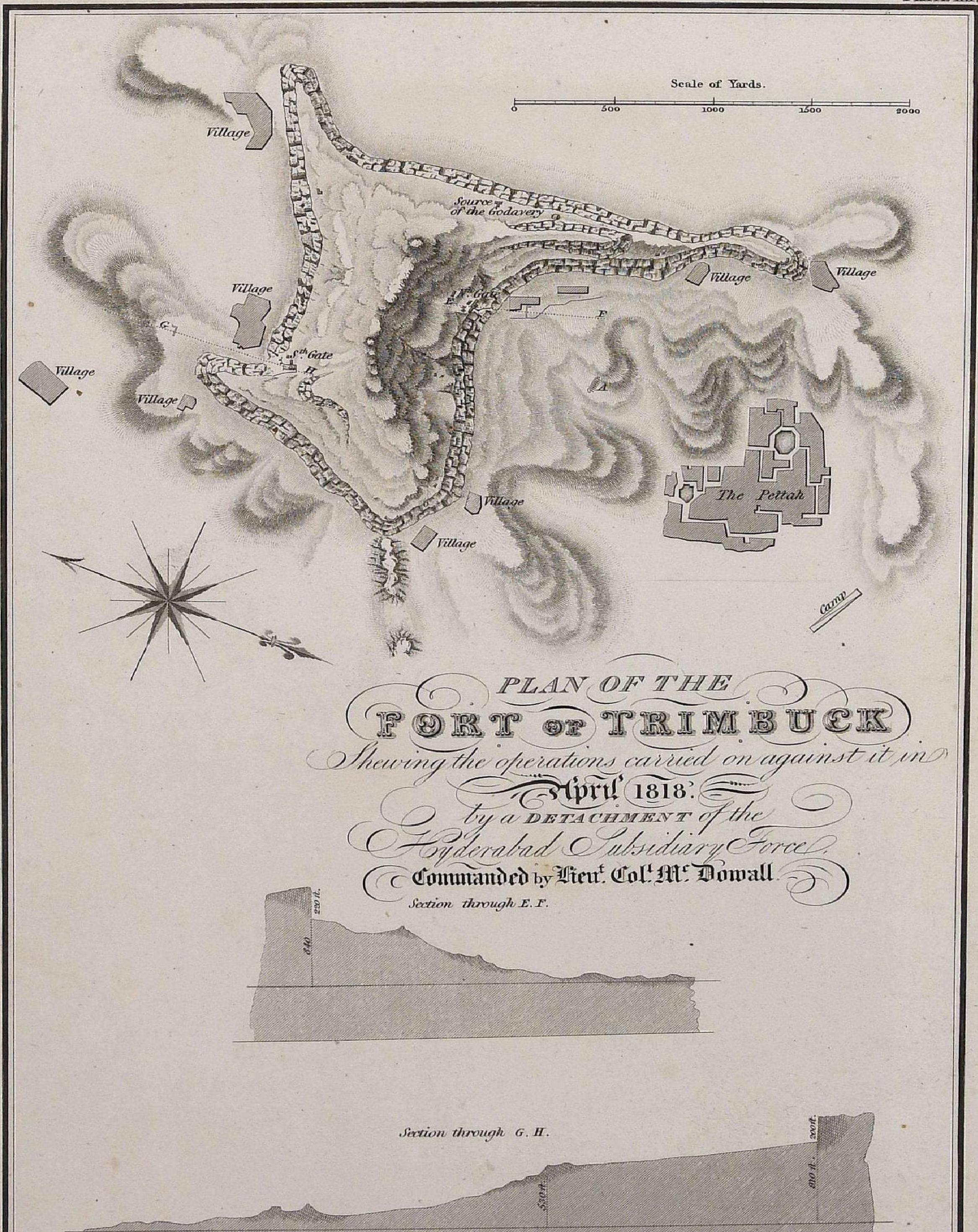

Neele & Son sc. 352 Strand.

Engraved by Neele & Son 352 Strand.

From the West Point of the Top of the HILL FORT of TRIMBUCK looking along the North Side.

The dark line in the distant Scarp marks the ascent to the North Gateway

From behind the Tree on the rock the Godavery first ıssues to the Plain

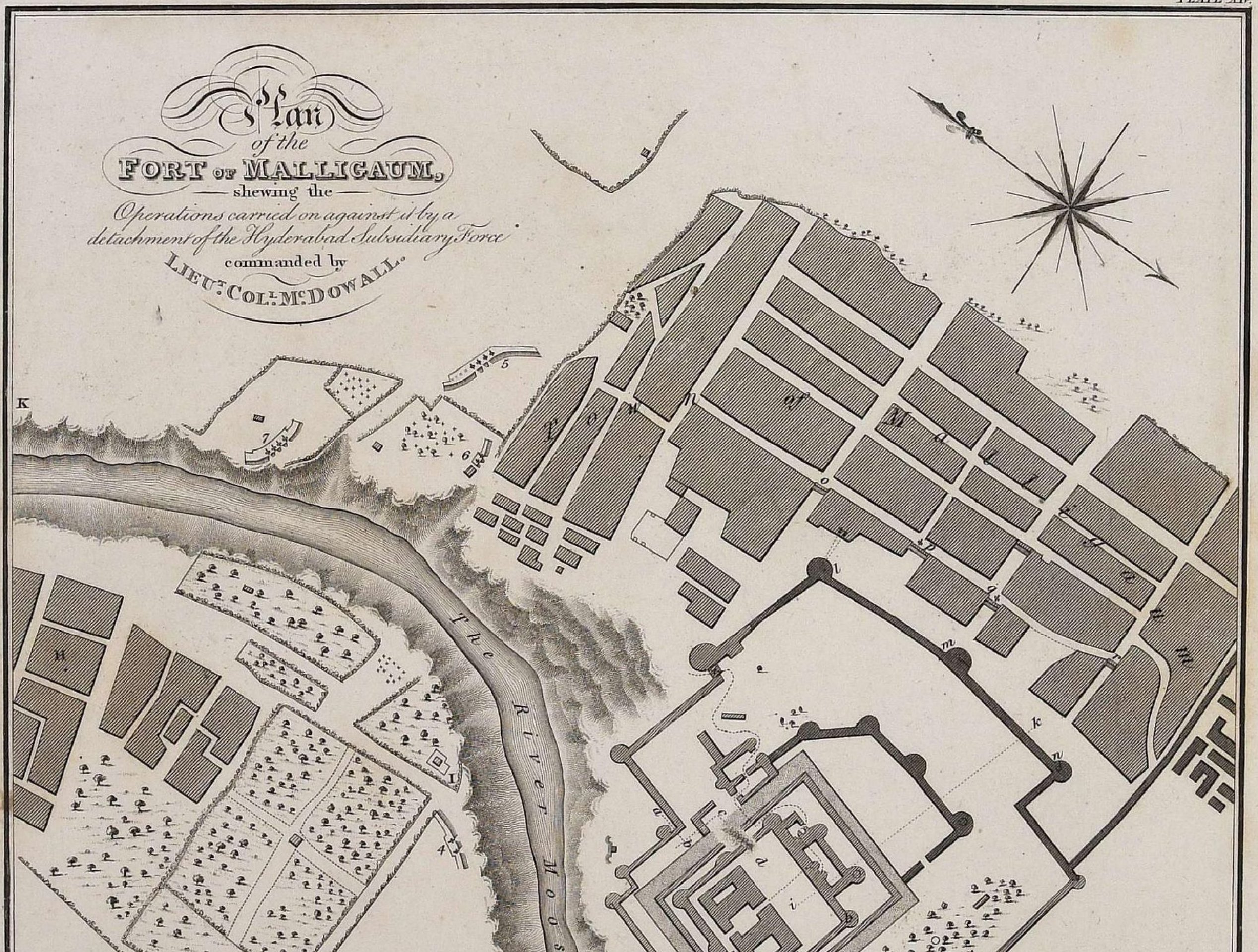

Neele & Son, 352, Strand.

SECTIONS of the FORT of MALLIGAUM in reference to PLATE XIV.

Section on the Line a.b.c.d.



Section on the Line e.f.



Section on the Line g.h.



Section on the Line i k.

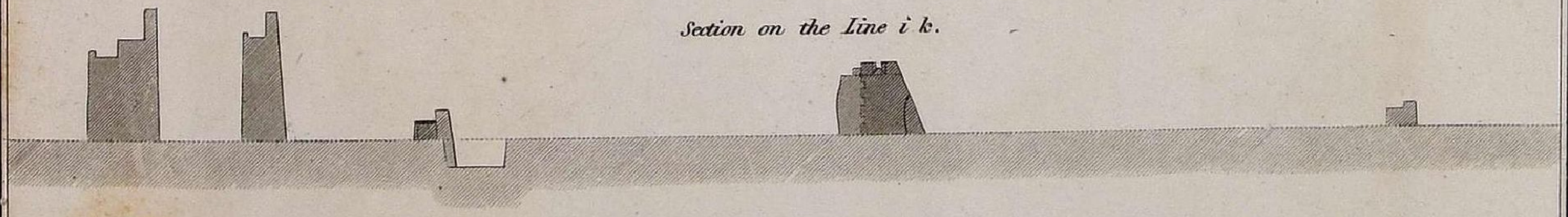

Scale of Feet



Neele & Son sc 352 Strand.

PLATE XVI.



Neele & Son sc. 352 Strand.

THE WEST & SOUTH SIDES OF THE FORT OF MALLIGAUM.

Taken from the Trenches on the South Bank of the River Moosum.

NB. The Explosion actually took place in the North Side of the Fort, but is represented in the West Side to take in also the View of the Breaches.

Neele & Son, 352, Strand.

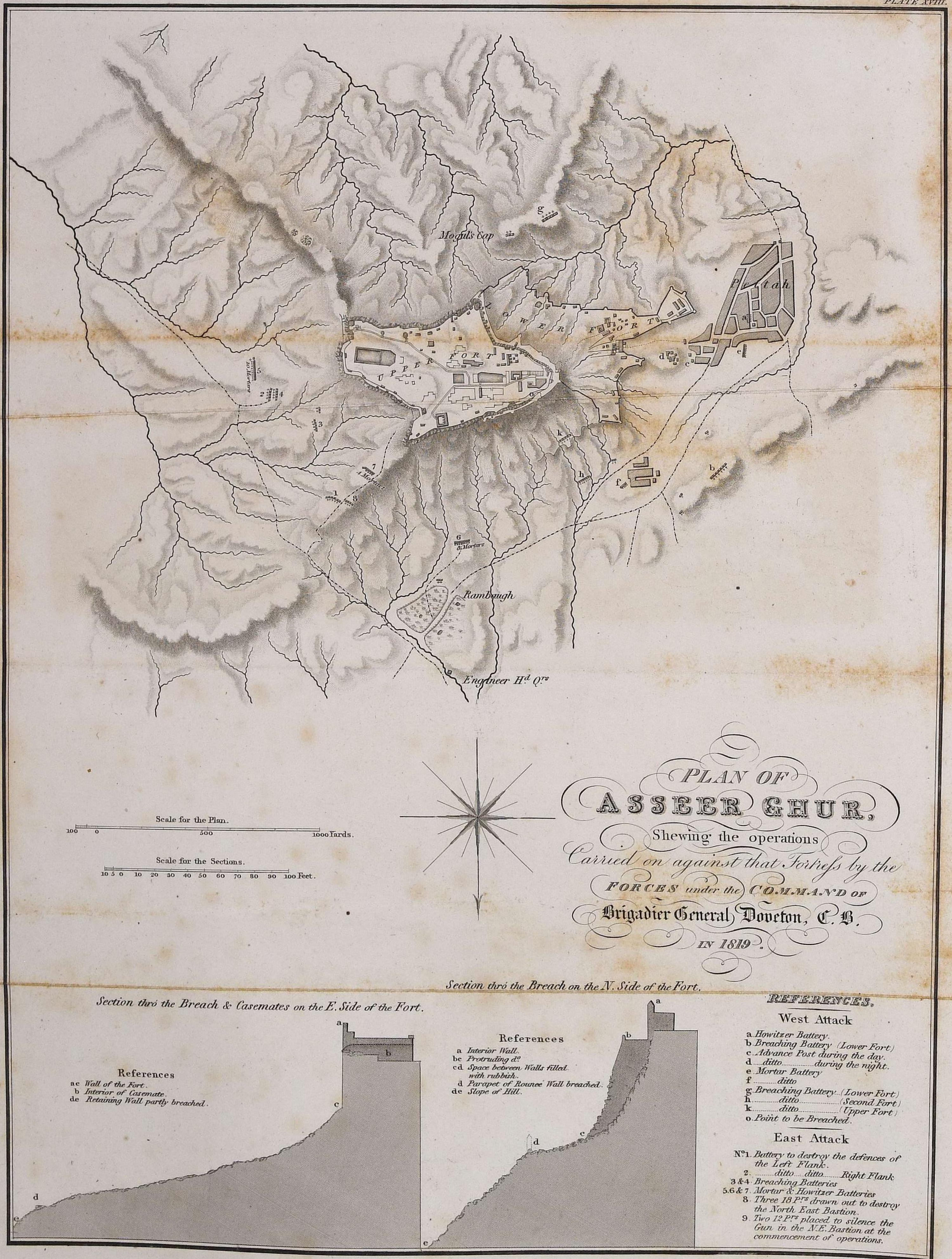

Neele & Son fc. 352 Strand

PLATE XIX.



Engraved by Neele, 352 Strand.

VIEW of the NORTH SIDE of the FORT of ASSEER GHUR.

PLAN
of the S. E. Angle of the FORT of
ASSEERGHUR,
Shewing the Sally Port C.C.
which is open at Top.

Neele & Stockley fc. 352 Strand.

PLATE XXI

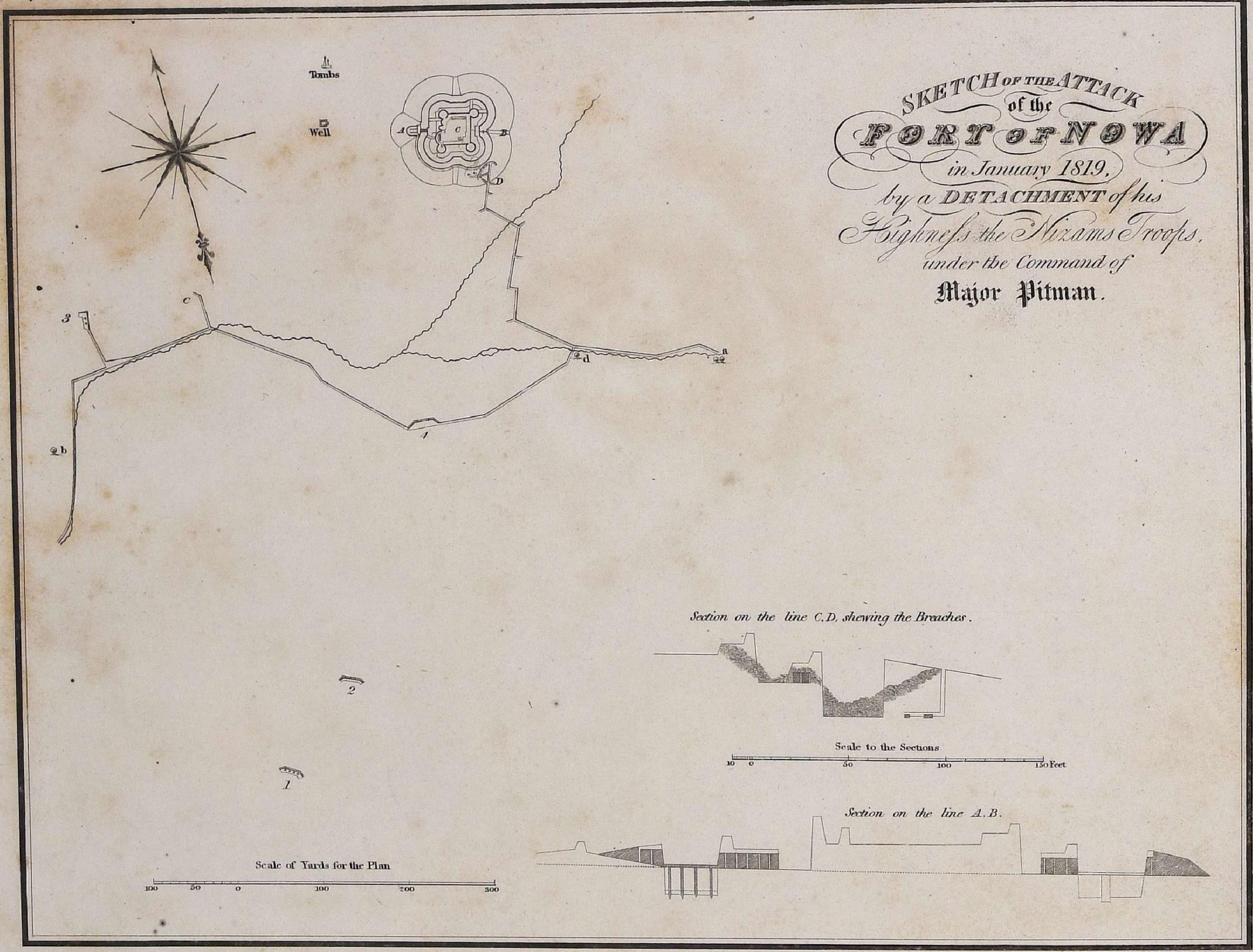

Neele & Son sc. 352 Strand.

Neele & Sons. 352 Strand.

V2:19 (BM) 56 ' M117
M25
ACC. No.
130